



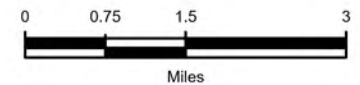
2024 Skagit County Municipal NPDES Coverage Areas

LEGEND

 Incorporated Areas

 NPDES Area (Unincorporated)

NPDES Coverage Area Boundary approved by Washington State Department of Ecology on 5/19/2014. Boundary changes have been made to reflect annexations since that time.



Map Created By:
Skagit County Geographic Information Services

Map Date: March 12, 2024

